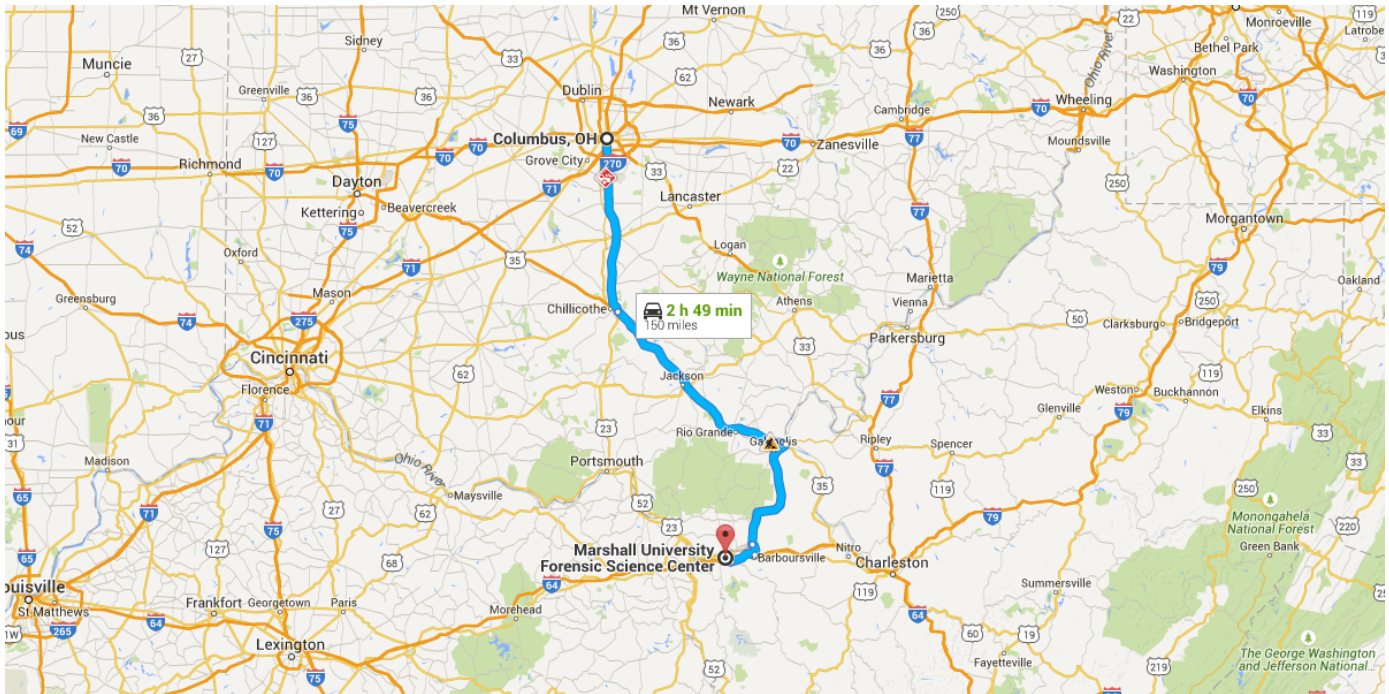


Directions from Columbus, OH to Marshall University Forensic Science Center

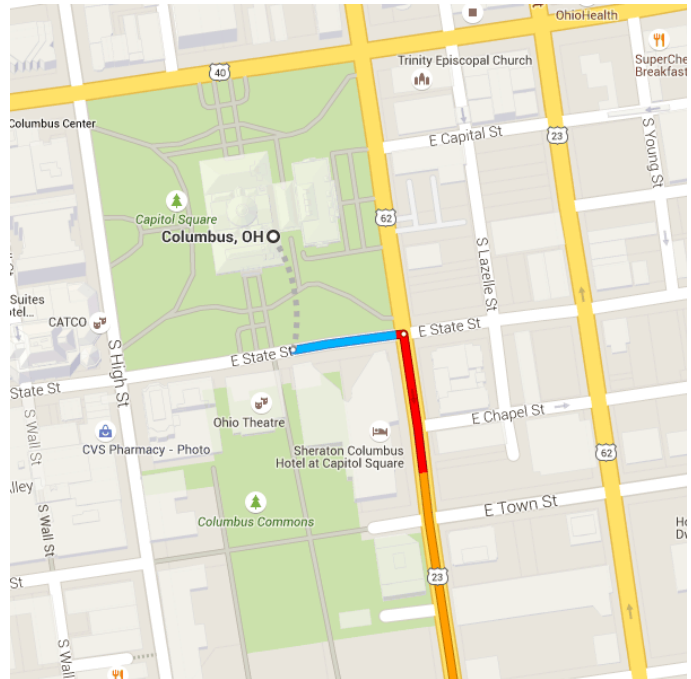


o Columbus, OH



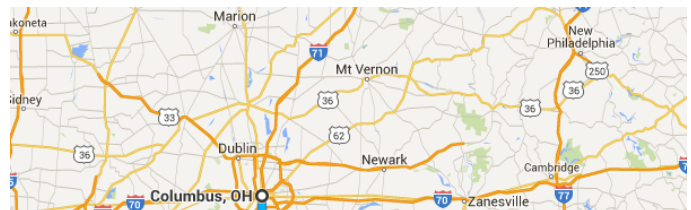
Head east on E State St toward S 3rd St

295 ft / 23 s

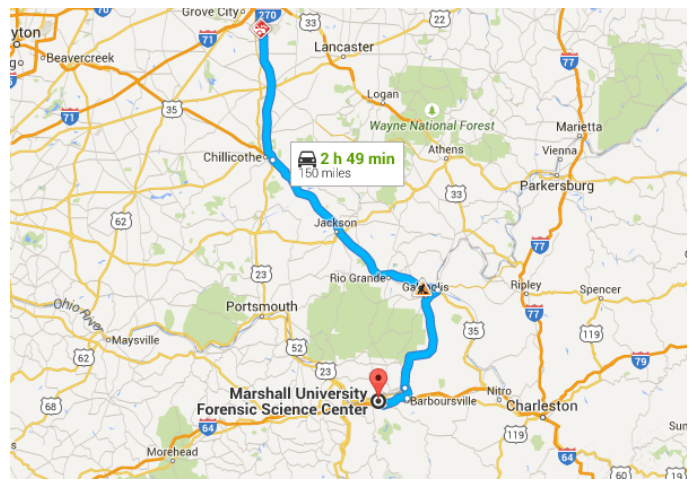


Follow US-23 S and US-35 E to WV-2 S in Clendenin. Take the W Virginia 2 S exit from US-35 E

106 mi / 1 h 52 min



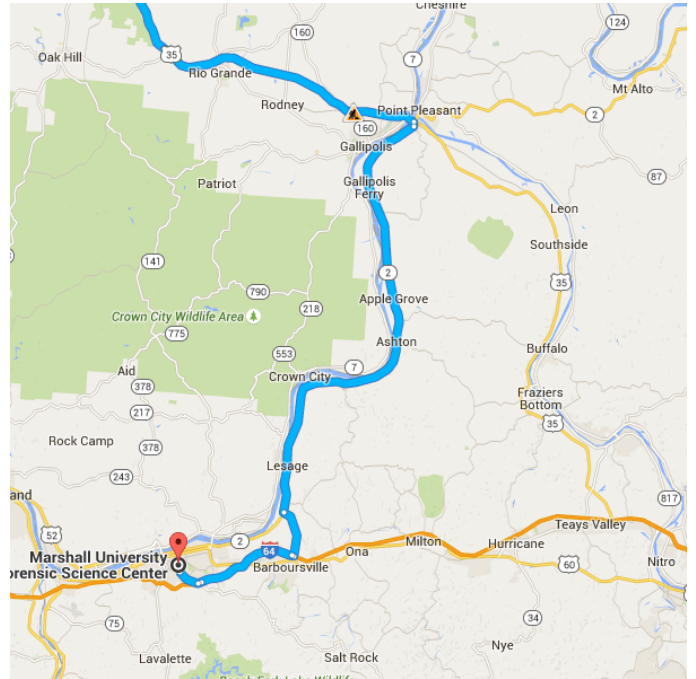
- 2. Turn **right** at the 1st cross street onto **S 3rd St**
_____ 0.5 mi
- 3. Turn **right** onto **E Fulton St**
_____ 0.1 mi
- 4. Turn **left** at the 1st cross street onto **US-23 S/S High St**
 - 📘 Continue to follow US-23 S
 _____ 45.1 mi
- ⬆️ 5. Continue onto **US-35 E/US-50 E** (signs for **Jackson/Athens**)
 - 📘 Continue to follow US-35 E
 - 📘 Entering West Virginia
 _____ 59.7 mi
- 6. Take the **W Virginia 2 S** exit toward **Huntington**
_____ 0.3 mi



Get on **I-64 W** in Cabell County

_____ 35.6 mi / 40 min

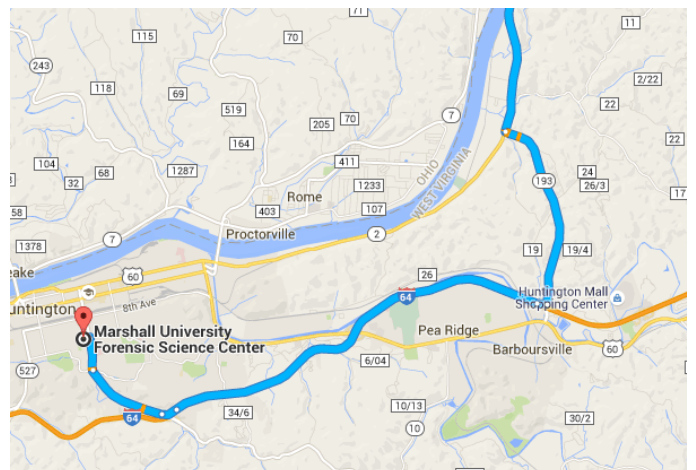
- ⬆️ 7. Merge onto **WV-2 S**
_____ 32.2 mi
- 8. Turn **left** onto **WV-193 S**
_____ 3.2 mi
- ⬆️ 9. Turn **right** to merge onto **I-64 W** toward **Huntington**
_____ 0.2 mi

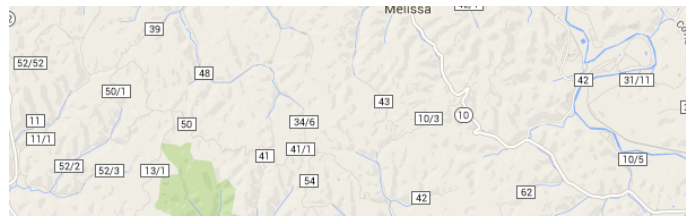


Follow **I-64 W** to **16th St** in Huntington. Take exit **11** from **I-64 W**

_____ 7.0 mi / 6 min

- ⬆️ 10. Merge onto **I-64 W**
_____ 6.7 mi
- 11. Take exit **11** for **W Virginia 10** toward **Hal Greer Blvd/Downtown**
_____ 0.3 mi

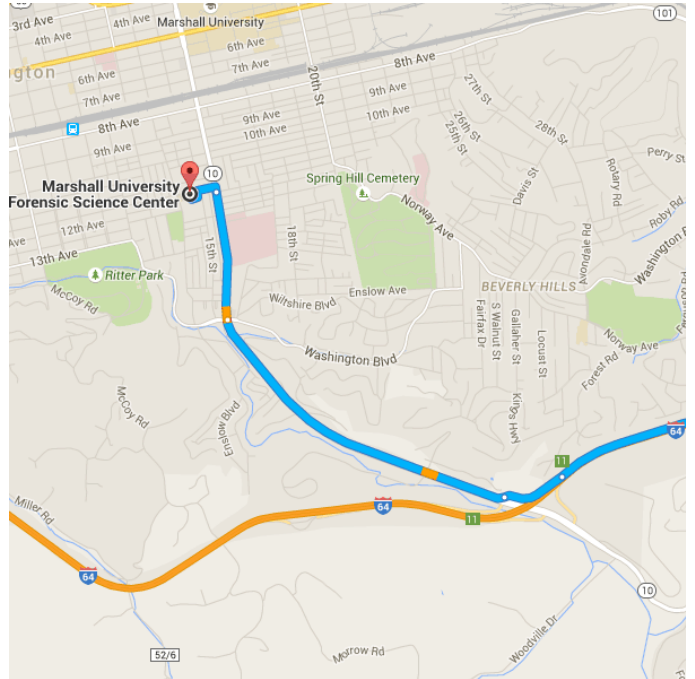




Follow 16th St and Hal Greer Boulevard to Forensic Science Dr in 2

2.1 mi / 5 min

- 12. Turn right onto 16th St
 - ↑ 13. Continue onto Hal Greer Boulevard
 - ↶ 14. Turn left onto Charleston Ave
 - ↶ 15. Turn left onto Forensic Science Dr
- i** Destination will be on the right
- 289 ft



📍 Marshall University Forensic Science Center

1401 Forensic Science Drive, Huntington, WV 25701

These directions are for planning purposes only. You may find that construction projects, traffic, weather, or other events may cause conditions to differ from the map results, and you should plan your route accordingly. You must obey all signs or notices regarding your route.