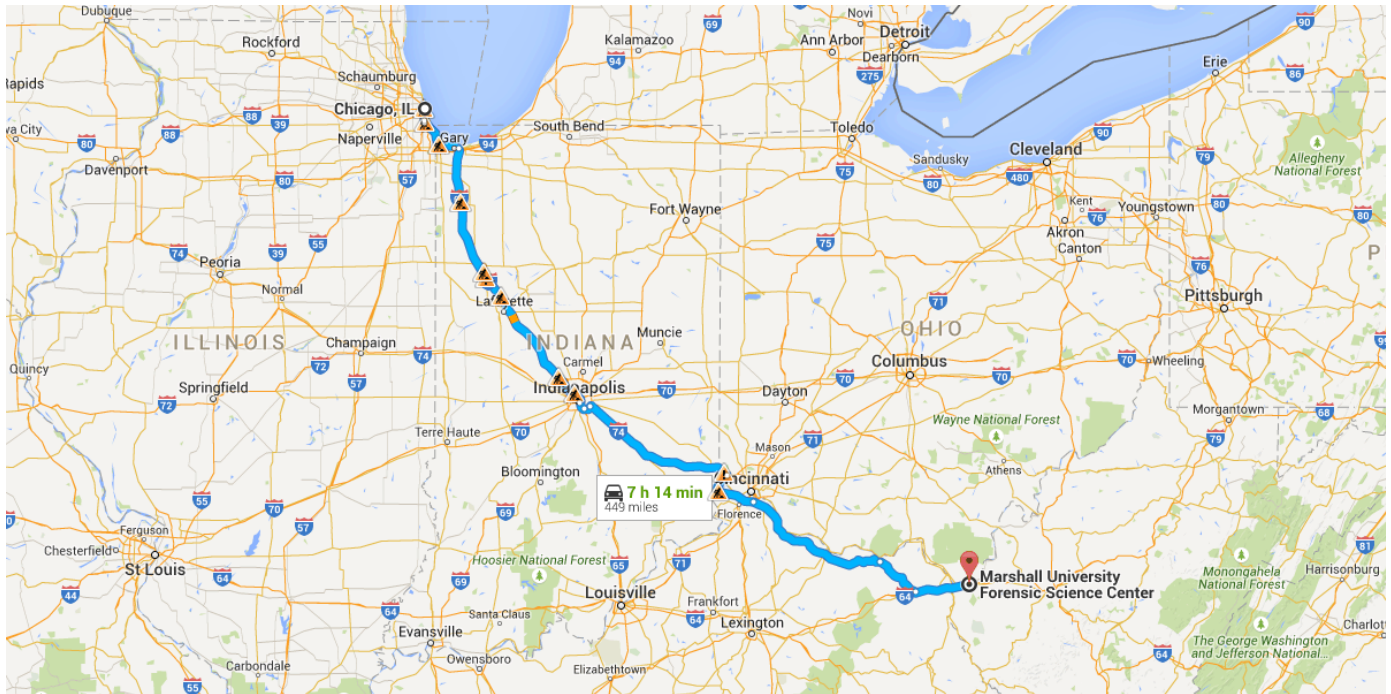


Directions from Chicago, IL to Marshall University Forensic Science Center



o Chicago, IL

Continue to I-290 W

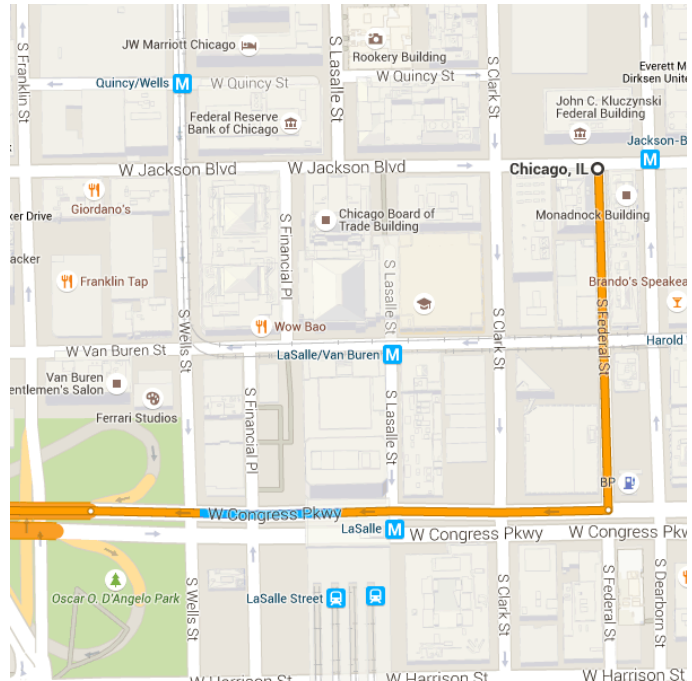
0.4 mi / 2 min

- ↑ 1. Head south on S Federal St toward W Van Buren St

0.2 mi

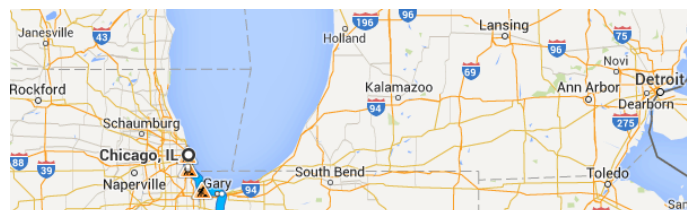
- ↘ 2. Turn right onto W Congress Pkwy

0.3 mi



Take I-90 E, I-65 S, I-74 and I-275 S to KY-9 S/Licking Pike in Wilder. Take exit 77 from I-275 S

308 mi / 4 h 36 min



3. Continue onto I-290 W (signs for I-90)

 0.4 mi
4. Take the exit onto I-90 E/I-94 E toward Indiana

 2.7 mi
5. Keep **left** at the fork to continue on I-90 Express/I-94 Express, follow signs for Interstate 90 Express/Interstate 94 Express/Garfield Boulevard

 3.9 mi
6. Take exit 59A for Interstate 90 Skyway E toward Indiana Toll Rd

 0.3 mi
7. Merge onto I-90 E/I-94 E

 0.6 mi
8. Keep **left** at the fork to continue on I-90 E, follow signs for Interstate 90 Skyway E/Indiana Toll Rd
 - ⚠ Partial toll road
 - i Entering Indiana

 24.0 mi
9. Take exit 17 to merge onto I-65 S toward Indianapolis
 - ⚠ Partial toll road

 153 mi
10. Keep **left** at the fork to stay on I-65 S, follow signs for Louisville

 4.1 mi
11. Take exit 106 for I-465 E/I-74 E/I-465 W/I-74 W

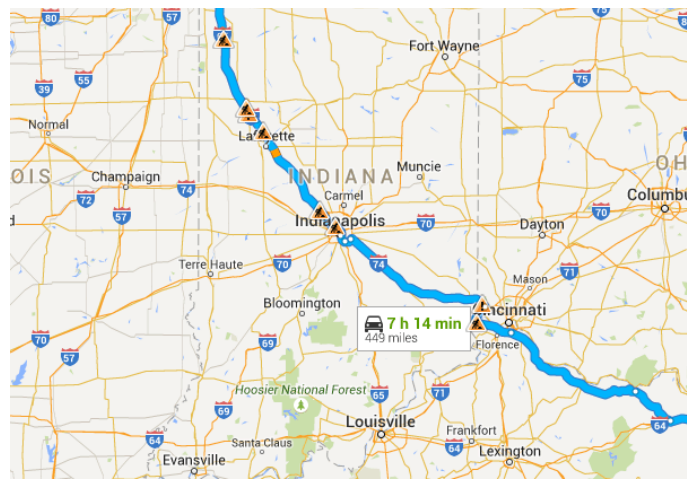
 0.1 mi
12. Keep **left** at the fork, follow signs for Interstate 465 E/Interstate 74 E and merge onto I-465 E/I-74

 4.4 mi
13. Take exit 49 for I-74 E toward Cincinnati

 0.6 mi
14. Continue onto I-74
 - i Entering Ohio

 83.0 mi
15. Take exit 5 to merge onto I-275 S toward Kentucky
 - i Passing through Indiana
 - i Entering Kentucky

 30.8 mi

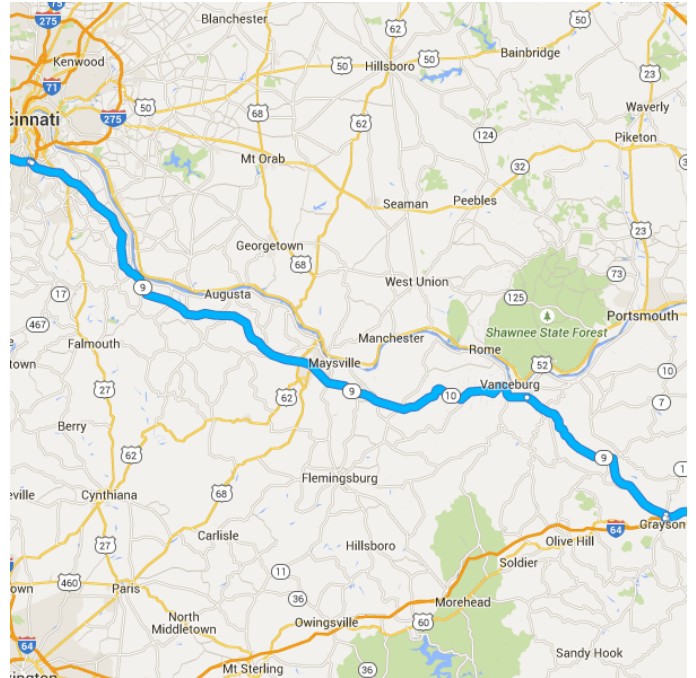


- ↗ 16. Take exit 77 for Kentucky 9/Kentucky Aa toward Wilder/Maysville
 _____ 0.3 mi
- ↑ 17. Keep **right** at the fork, follow signs for County Rd Aa/KY-9/Alexandria/Maysville and merge onto KY-9 S/Licking Pike
 _____ 0.1 mi

Get on I-64 E in Grayson from KY-9 S

_____ 111 mi / 1 h 58 min

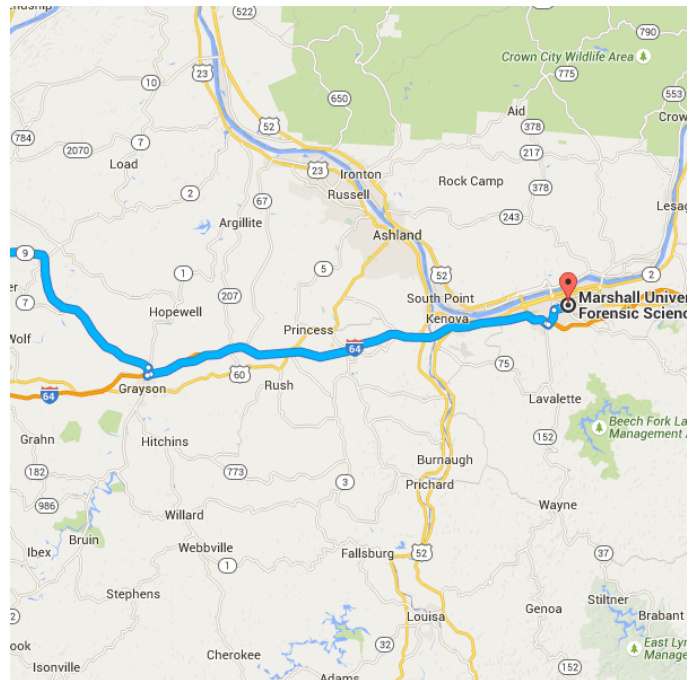
- ↑ 18. Merge onto KY-9 S/Licking Pike
i Continue to follow KY-9 S
 _____ 84.1 mi
- ↗ 19. Turn **right** to stay on KY-9 S
 _____ 26.2 mi
- ↗ 20. Turn **right** onto KY-1 S/KY-7 S/Carol Malone Blvd
 _____ 0.5 mi
- ↑ 21. Turn **left** to merge onto I-64 E
 _____ 0.2 mi



Follow I-64 E to WV-527 N/5th Street Rd in Huntington. Take exit 8 from I-64 E

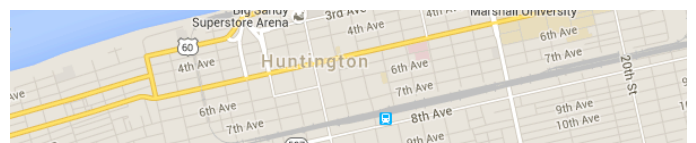
_____ 27.7 mi / 24 min

- ↑ 22. Merge onto I-64 E
i Entering West Virginia
 _____ 27.5 mi
- ↗ 23. Take exit 8 for W Virginia 152 S/W Virginia 527 N/5th St E
 _____ 0.2 mi



Continue on WV-527 N/5th Street Rd. Take 13th Ave to Forensic Science Dr in 2

_____ 2.3 mi / 7 min



- 24. Turn left onto WV-527 N/5th Street Rd

 1.2 mi
- 25. Turn right onto 13th Ave

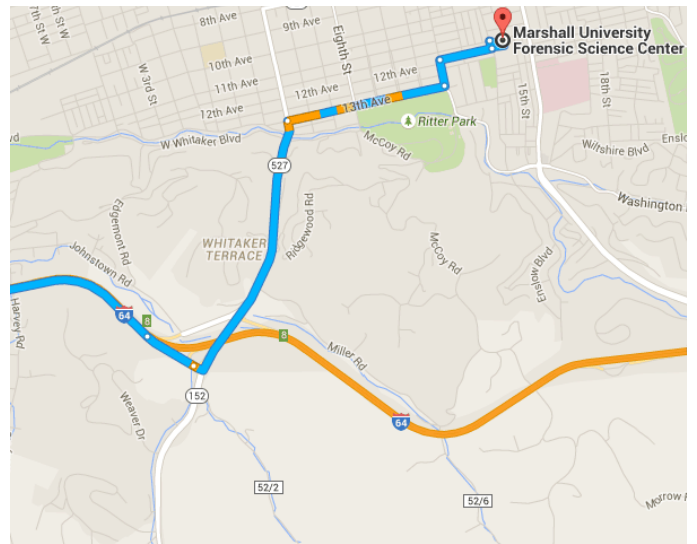
 0.7 mi
- 26. Turn left onto 12th St

 0.1 mi
- 27. Turn right toward 14th St

 0.2 mi
- 28. Turn left onto 14th St

 171 ft
- 29. Turn right onto Forensic Science Dr
 Destination will be on the left

 387 ft



📍 Marshall University Forensic Science Center

1401 Forensic Science Drive, Huntington, WV 25701

These directions are for planning purposes only. You may find that construction projects, traffic, weather, or other events may cause conditions to differ from the map results, and you should plan your route accordingly. You must obey all signs or notices regarding your route.